SEZIONE V100
PROGRESSIVA m 480.44

TR [anni]	Livello acque [m.s.m.]
50	1038.99
200	1037.41
500	1037.54

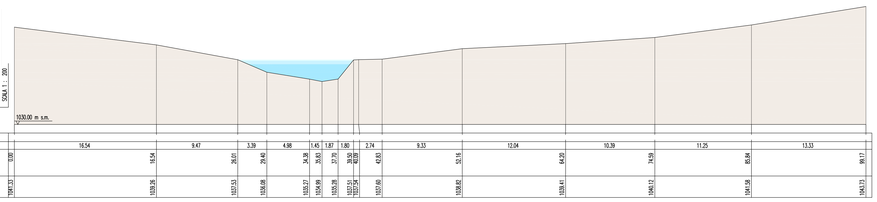

PICHETTO														
DISTANZA PARZIALE (m)		16.54	9.47	3.39	4.98	1.45	1.87	1.80	2.74	9.33	12.04	10.39	11.25	13.33
DISTANZA PROGRESSIVA (m)	0.00	16.54	26.01	29.40	34.38	35.83	37.70	39.50	42.24	51.57	63.61	74.00	85.25	98.58
QUOTE TERRENO (m s.m.)	1041.13	1039.28	1037.53	1038.08	1039.77	1039.99	1039.28	1037.51	1037.54	1037.80	1038.82	1038.41	1040.12	1041.98	1043.73

SEZIONE V099
PROGRESSIVA m 517.97

TR [anni]	Livello acque [m.s.m.]
50	1036.57
200	1036.98
500	1037.10

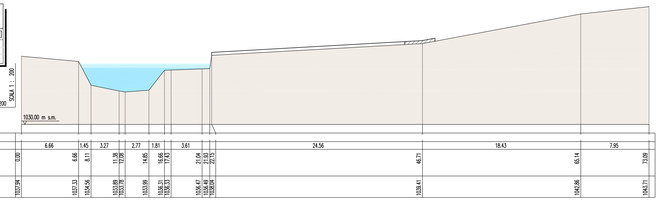

PICHETTO														
DISTANZA PARZIALE (m)		6.66	1.45	3.27	2.77	1.81	3.61			24.56		18.43		7.95
DISTANZA PROGRESSIVA (m)	0.00	6.66	8.11	11.38	14.15	15.96	19.57	21.04	22.85	47.41		65.84		73.79
QUOTE TERRENO (m s.m.)	1037.94	1037.13	1035.56	1033.99	1033.99	1035.79	1036.37	1036.47	1037.15	1038.41		1040.06		1041.71

SEZIONE V098
PROGRESSIVA m 548.66

TR [anni]	Livello acque [m.s.m.]
50	1024.86
200	1025.36
500	1025.46



PICHETTO						
DISTANZA PARZIALE (m)		6.91	46.39	1.93	3.11	2.78	4.43
DISTANZA PROGRESSIVA (m)	0.00	6.91	53.30	55.23	58.34	61.12	65.55
QUOTE TERRENO (m s.m.)	1022.46	1022.41	1024.92	1023.07	1022.48	1023.74	1023.62	1023.31

SEZIONE V097
PROGRESSIVA m 571.23

TR [anni]	Livello acque [m.s.m.]
50	1024.34
200	1024.81
500	1024.91

PICHETTO										
DISTANZA PARZIALE (m)		7.80	45.21	6.35	1.43	4.44	2.54	4.50
DISTANZA PROGRESSIVA (m)	0.00	7.80	53.01	59.36	60.80	65.11	67.65	69.91	74.41
QUOTE TERRENO (m s.m.)	1027.96	1027.95	1024.19	1022.74	1022.79	1023.84	1021.63	1022.09	1023.74	1024.23

SEZIONE V096
PROGRESSIVA m 595.47

TR [anni]	Livello acque [m.s.m.]
50	1023.70
200	1024.10
500	1024.22

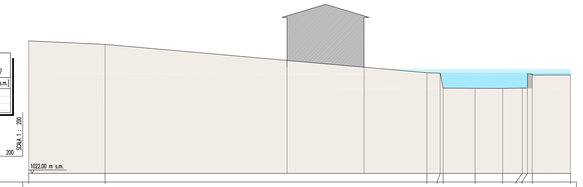

PICHETTO										
DISTANZA PARZIALE (m)		8.89	37.48	46.37	4.16	0.45	3.72	3.21	2.29	4.45
DISTANZA PROGRESSIVA (m)	0.00	8.89	46.37	50.53	50.98	54.70	57.91	60.20	64.65
QUOTE TERRENO (m s.m.)	1022.43	1022.02	1023.72	1023.61	1023.57	1023.91	1023.95	1023.93	1023.95	1023.95

SEZIONE V095
PROGRESSIVA m 605.56

TR [anni]	Livello acque [m.s.m.]
50	1022.41
200	1022.88
500	1022.88

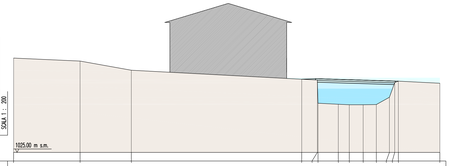

PICHETTO									
DISTANZA PARZIALE (m)		7.74	5.97	19.84	2.36	1.82	1.53	4.84
DISTANZA PROGRESSIVA (m)	0.00	7.74	13.71	33.55	35.92	37.73	39.26	44.10
QUOTE TERRENO (m s.m.)	1026.98	1026.64	1024.57	1023.53	1023.54	1023.61	1023.62	1023.63	1023.65

SEZIONE V094
PROGRESSIVA m 608.06

TR [anni]	Livello acque [m.s.m.]
50	1033.46
200	1033.95
500	1033.33

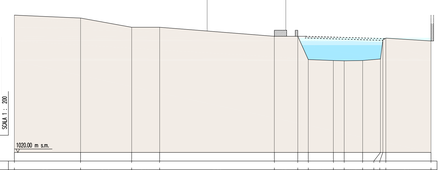

PICHETTO														
DISTANZA PARZIALE (m)		7.71	5.95	3.26	13.35	2.74	2.92	2.15	5.26
DISTANZA PROGRESSIVA (m)	0.00	7.71	13.66	16.93	30.27	33.01	34.93	37.15	40.41	42.63	42.79	48.15
QUOTE TERRENO (m s.m.)	1035.98	1035.64	1034.53	1034.53	1033.53	1033.53	1035.81	1035.70	1035.67	1035.88	1035.77	1035.98

SEZIONE V093
PROGRESSIVA m 612.30

TR [anni]	Livello acque [m.s.m.]
50	1033.33
200	1033.37
500	1033.52

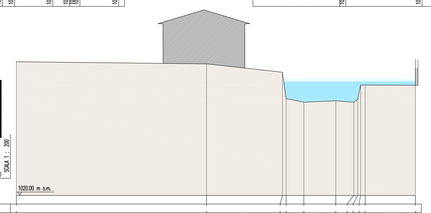

PICHETTO					
DISTANZA PARZIALE (m)		22.16	8.83	2.07	3.71	2.1	5.85
DISTANZA PROGRESSIVA (m)	0.00	22.16	30.99	33.06	36.77	38.87	44.72
QUOTE TERRENO (m s.m.)	1035.36	1035.31	1034.34	1034.34	1035.85	1037.01	1037.08	1037.08	1037.08	1037.08

SEZIONE V092
PROGRESSIVA m 643.42

TR [anni]	Livello acque [m.s.m.]
50	1031.09
200	1031.68
500	1031.96

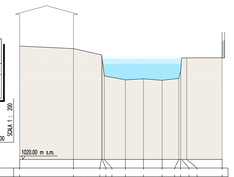

PICHETTO										
DISTANZA PARZIALE (m)		6.26	3.28	2.45	2.10	2.18	1.94	4.12
DISTANZA PROGRESSIVA (m)	0.00	6.26	9.54	11.98	14.08	16.26	18.19	23.31
QUOTE TERRENO (m s.m.)	1037.35	1037.90	1037.17	1036.72	1036.72	1036.38	1036.21	1035.92	1035.92	1035.92

SEZIONE V091
PROGRESSIVA m 674.27

TR [anni]	Livello acque [m.s.m.]
50	1029.51
200	1030.02
500	1030.19

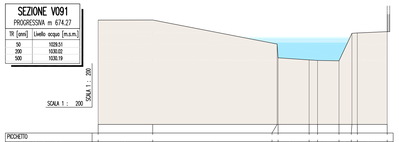

PICHETTO									
DISTANZA PARZIALE (m)		6.36	14.48	3.82	2.50	1.51	3.48
DISTANZA PROGRESSIVA (m)	0.00	6.36	20.84	24.67	27.16	28.67	32.15	33.66
QUOTE TERRENO (m s.m.)	1032.75	1032.16	1029.25	1027.25	1027.45	1027.41	1027.60	1028.80	1028.80

SEZIONE V090
PROGRESSIVA m 712.40

TR [anni]	Livello acque [m.s.m.]
50	1028.23
200	1028.92
500	1029.15

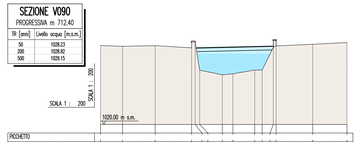

PICHETTO														
DISTANZA PARZIALE (m)		2.57	3.80	4.24	2.63	2.54	4.27	3.98
DISTANZA PROGRESSIVA (m)	0.00	2.57	6.37	10.61	13.24	15.78	19.05	23.03	26.95	29.58	31.96	35.93	39.91
QUOTE TERRENO (m s.m.)	1029.18	1029.09	1029.17	1030.61	1031.27	1031.77	1031.88	1031.53	1030.53	1029.53	1029.33	1029.53	1029.53

SEZIONE V089
PROGRESSIVA m 718.36

TR [anni]	Livello acque [m.s.m.]
50	1027.28
200	1027.96
500	1028.20

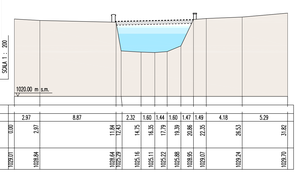

PICHETTO										
DISTANZA PARZIALE (m)		2.97	8.87	2.32	1.60	1.44	1.60	1.47	1.49	4.18	5.29
DISTANZA PROGRESSIVA (m)	0.00	2.97	11.84	14.16	15.76	17.20	18.80	20.27	21.76	25.93	31.22
QUOTE TERRENO (m s.m.)	1020.01	1020.84	1020.64	1020.29	1020.18	1020.11	1020.22	1020.68	1020.65	1020.07	1020.24	1020.29

SEZIONE V088
PROGRESSIVA m 743.15

TR [anni]	Livello acque [m.s.m.]
50	1026.33
200	1026.63
500	1027.00

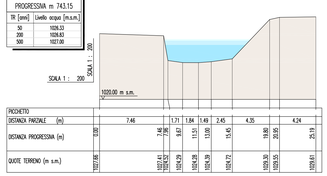

PICHETTO								
DISTANZA PARZIALE (m)		7.46	1.71	1.84	1.49	2.45	4.25	4.24
DISTANZA PROGRESSIVA (m)	0.00	7.46	9.17	11.01	12.50	14.95	19.20	23.44
QUOTE TERRENO (m s.m.)	1027.68	1027.41	1026.42	1026.29	1026.29	1026.29	1026.72	1026.26	1026.55	1026.61

SEZIONE V087
PROGRESSIVA m 782.03

TR [anni]	Livello acque [m.s.m.]
50	1025.71
200	1026.19
500	1026.32

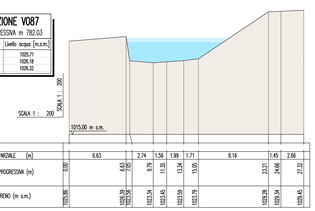

PICHETTO									
DISTANZA PARZIALE (m)		6.63	2.74	1.56	1.99	1.71	8.16	1.45	2.66
DISTANZA PROGRESSIVA (m)	0.00	6.63	9.37	10.93	12.92	14.63	22.79	24.24	26.90
QUOTE TERRENO (m s.m.)	1020.90	1020.78	1020.29	1021.34	1021.45	1021.59	1021.79	1020.28	1020.54	1020.65

SEZIONE V086
PROGRESSIVA m 819.81

TR [anni]	Livello acque [m.s.m.]
50	1023.50
200	1023.90
500	1024.02

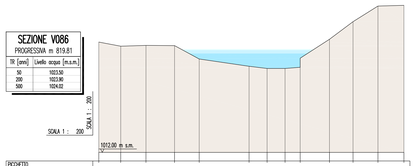

PICHETTO														
DISTANZA PARZIALE (m)		2.55	2.94	3.33	2.87	5.81	2.10	2.09	1.76	3.41	2.74	2.91	3.02
DISTANZA PROGRESSIVA (m)	0.00	2.55	5.49	8.82	11.69	17.50	19.60	21.69	23.45	26.86	29.60	32.51	35.53
QUOTE TERRENO (m s.m.)	1024.85	1024.36	1024.46	1024.43	1022.87	1022.03	1021.77	1021.77	1021.91	1021.91	1021.17	1022.22	1023.04	1023.12

SEZIONE V085
PROGRESSIVA m 847.56

TR [anni]	Livello acque [m.s.m.]
50	1023.10
200	1023.84
500	1023.86

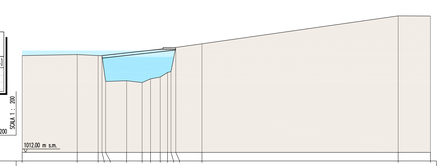

PICHETTO														
DISTANZA PARZIALE (m)		6.41	2.44	2.45	1.80	3.05	22.85	3.76
DISTANZA PROGRESSIVA (m)	0.00	6.41	8.85	11.30	13.10	16.15	39.00	42.76
QUOTE TERRENO (m s.m.)	1022.27	1021.39	1022.17	1022.19	1022.16	1021.30	1021.30	1021.30